




Stebbins Potential Storm Impacts

November 21st – 22nd 2017

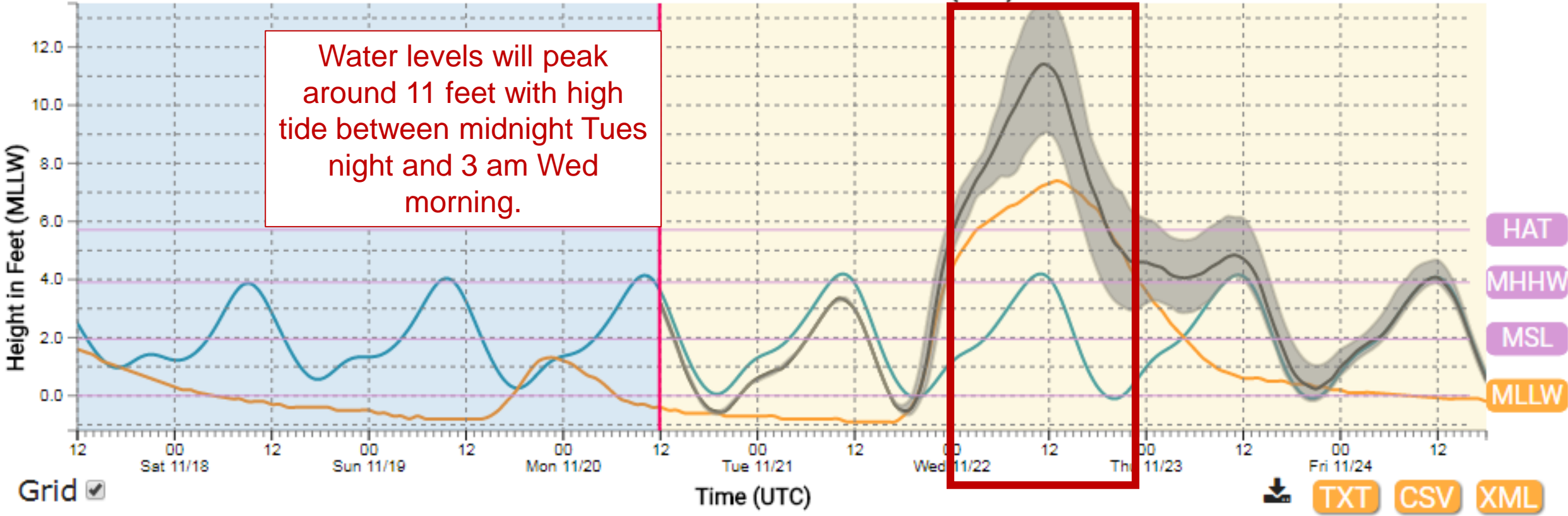


- Coastal Flood **Warning** from Tuesday afternoon (Nov 21) through noon Wednesday (Nov 22).
- Combined storm surge and tides of 9 to 11 feet. Water levels will be 2 to 3 feet higher than the Nov 11-12 event.
 - Low lying areas will likely be inundated, including near the first row of homes on the lagoon side of town.
 - Wave run-up will push water higher than storm surge on beach side of town
- Storm surge will increase Tuesday evening and remain high through Wednesday morning. **Highest water levels are expected with the high tide around midnight Tue night/Wed morning.**
- SOUTHEAST winds becoming WEST 20 to 30 mph Tuesday evening.
- Please contact National Weather Service 24/7 with any observations:
 - Phone: (907) 458-3708
 - Email: fairbanks.weather@noaa.gov
 - Please take photos or video of flooded areas. This will help improve our forecasts for your community.

Updated: 5 PM Mon Nov 20, 2017


St. Michael Norton Sound AK 9468132 Model Time(UTC): 2017-11-20 12:00

Water levels will peak around 11 feet with high tide between midnight Tues night and 3 am Wed morning.





See the NWS webpage for the latest forecasts
www.weather.gov/fairbanks



The screenshot shows the NWS Fairbanks, AK webpage. At the top, there's a header with the NWS logo and 'NATIONAL WEATHER SERVICE NATIONAL OCEANIC AND ATMOSPHERIC ADMINISTRATION'. Below that, there's a search bar and a 'News Headlines' section. The main heading is 'NWS Forecast Office : Fairbanks, AK'. There are navigation tabs for 'Current Hazards', 'Current Conditions', 'Radar', 'Forecasts', 'Rivers and Lakes', 'Climate and Past Weather', and 'Local Programs'. A 'Quick Zoom' section allows users to view different parts of Alaska. The main content is a map of Alaska with various hazard zones highlighted in red, yellow, and purple. A legend on the right side of the map defines the colors: Land Hazards (Warning, Watch, Advisory, Special W) and Marine Hazards (Heavy Fog Spray, Hurricane Wind, Storm Warning, Gale Warning, Small Craft Adv). At the bottom of the page, there's a row of icons for 'Alaska IV Weather Maps', 'Satellite (POES)', 'Satellite (GOES)', 'Radar', 'Coastal Waters', 'One Glance Forecast', 'Decision Support Page', 'Space Weather', 'Fire Weather', 'Marine', 'Submit a Report', and 'Social Media'. The 'Submit a Report' icon is circled in red.

Storm and flooding observations can be submitted here. They will immediately alert a forecaster at our office in Fairbanks.